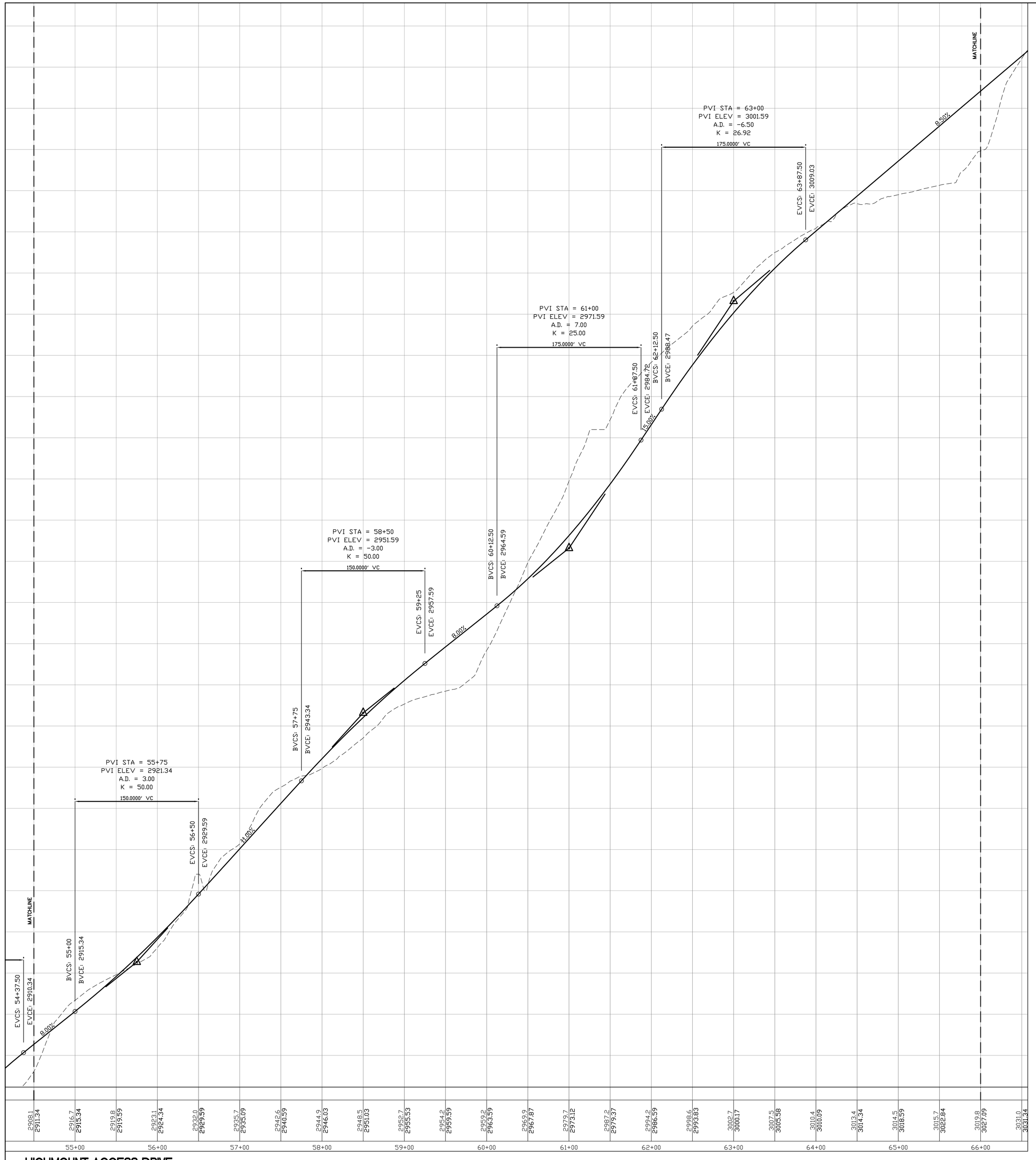

HIGHMOUNT ACCESS DRIVE
STA 54+50 - STA 66+00

NOTE: VERTICAL SCALE EXAGGERATED
HORIZONTAL: 1"=50'
VERTICAL: 1"=10'

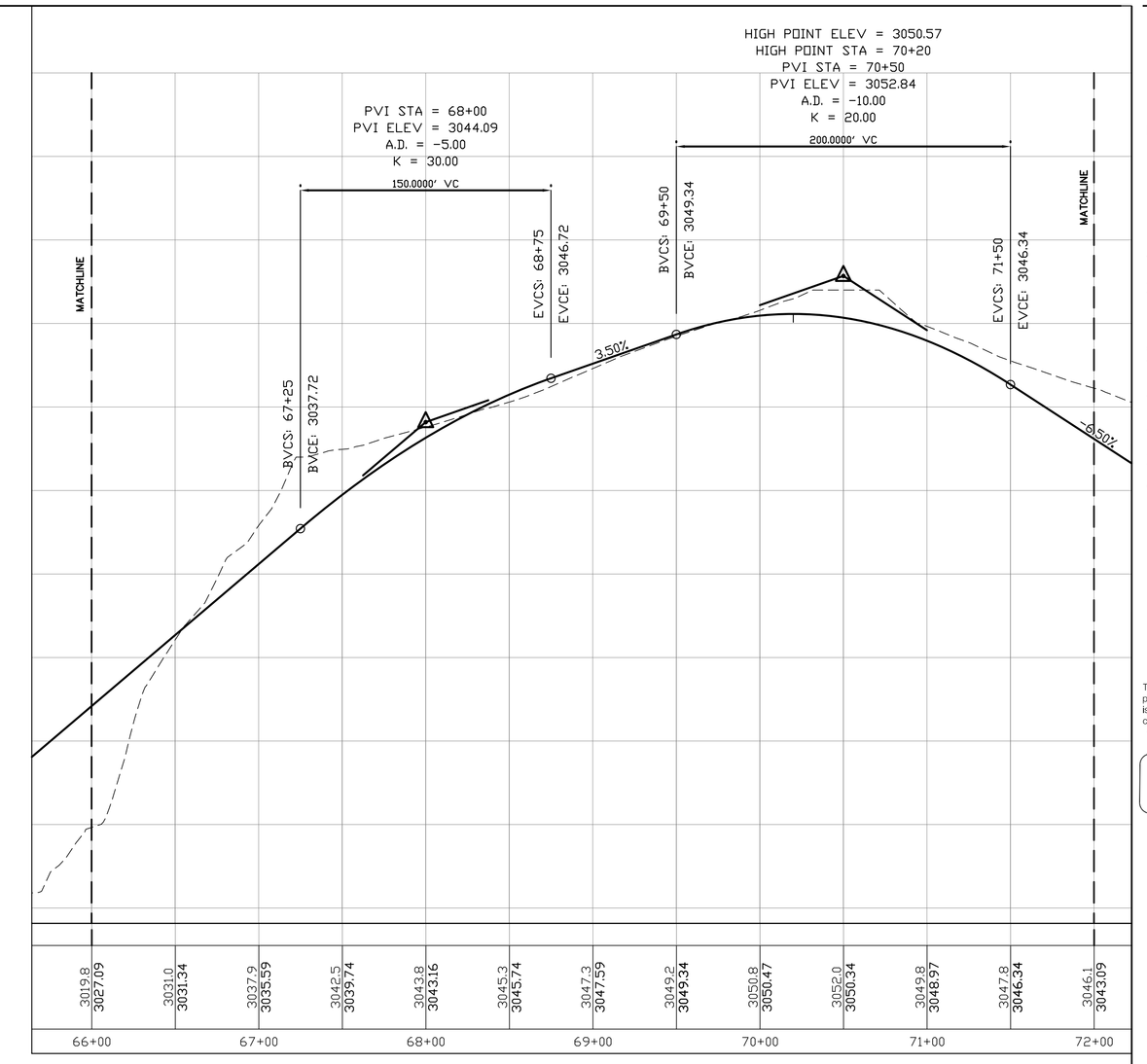

HIGHMOUNT ACCESS DRIVE
STA 66+00 - STA 72+00

NOTE: VERTICAL SCALE EXAGGERATED
HORIZONTAL: 1"=50'
VERTICAL: 1"=10'

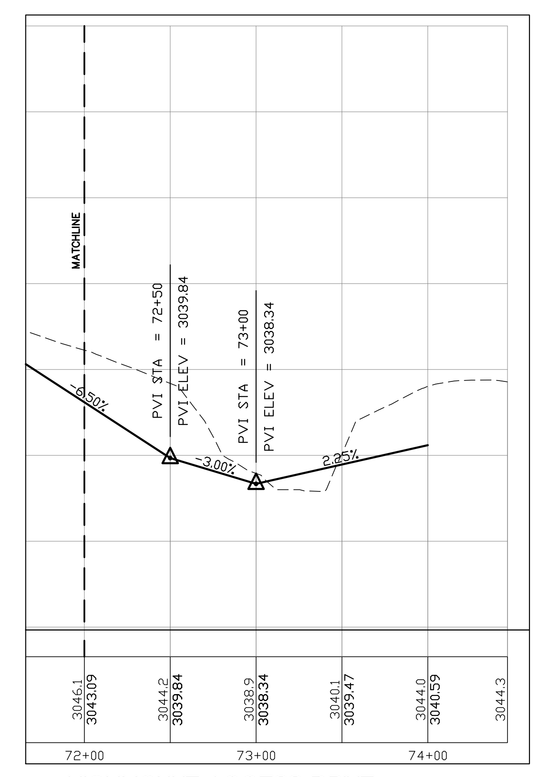

HIGHMOUNT ACCESS DRIVE
STA 72+00 - STA 74+00

NOTE: VERTICAL SCALE EXAGGERATED
HORIZONTAL: 1"=50'
VERTICAL: 1"=10'

the LA group
Landscape Architecture and Engineering, PC
40 Long Alley
Saratoga Springs
New York 12866
P 518/587-8100
F 518/587-0180
www.thelagroup.com

Unauthorized alteration or addition to this document is a violation of Section 7209 of the New York State Education Law

© the LA Group 2010

Design MJT/JTS
Drawn MJT/JTS
Checked KJF/SJA

This drawing is not certified for the purposes of construction, unless it is specifically noted as issued for construction.

Submission:

FOR REGULATORY APPROVALS ONLY

PREPARED FOR:
Crossroads Ventures, L.L.C.
PO Box 267
Mt. Tremper, NY 12457

The Modified Belleayre Resort at Catskill Park

Wildacres Resort & The Highmount Spa Resort
Town of Shandaken & Town of Middletown, New York

Title:
Road Profiles: Highmount Access Drive

Key Plan

Revisions

Project: 07074
Date: 03/30/2011

Drawing
L-7.08

Plotted By: JUSTIN LAWORSKI
Plot Date: Wednesday, March 30, 2011
File Name: G:\Proj\07074\07074_Crossroads\2010\Acad\L-7.08_Road Profiles.dwg